

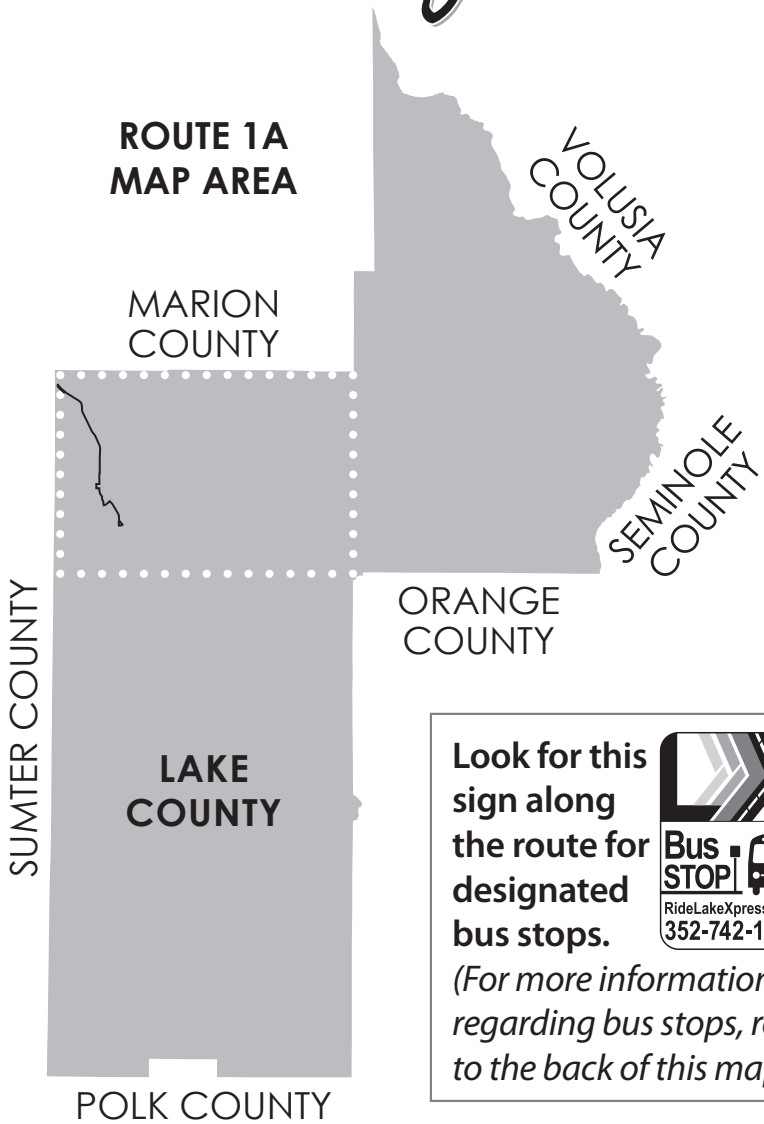
# ROUTE 1A

The Villages to Leesburg



LakeXpress

*The Way to Go*



Look for this  
sign along  
the route for  
designated  
bus stops.

(For more information  
regarding bus stops, refer  
to the back of this map.)



## Southbound | Route 1A

The Villages to Leesburg

Spanish Springs Station (The Villages)	U.S. Highway 27/441 & Longview Ave.	Fruitland Park Library (Berckman St. & Iona Ave.)	WalMart (Dr. Martin Luther King Blvd.)	Citizens Blvd. & U.S. Highway 27 X Transfer to Routes 1 & 2
1	2	3	4	5
5:59	6:15	6:30	6:35	6:45
6:59	7:15	7:30	7:35	7:45
7:59	8:15	8:30	8:35	8:45
8:59	9:15	9:30	9:35	9:45
9:59	10:15	10:30	10:35	10:45
10:59	11:15	11:30	11:35	11:45
11:59	<b>12:15</b>	<b>12:30</b>	<b>12:35</b>	<b>12:45</b>
<b>12:59</b>	<b>1:15</b>	<b>1:30</b>	<b>1:35</b>	<b>1:45</b>
1:59	2:15	2:30	2:35	2:45
2:59	3:15	3:30	3:35	3:45
3:59	4:15	4:30	4:35	4:45
4:59	5:15	5:30	5:35	5:45
5:59	6:15	6:30	6:35	6:45
6:59	7:15	7:30	7:35	7:45

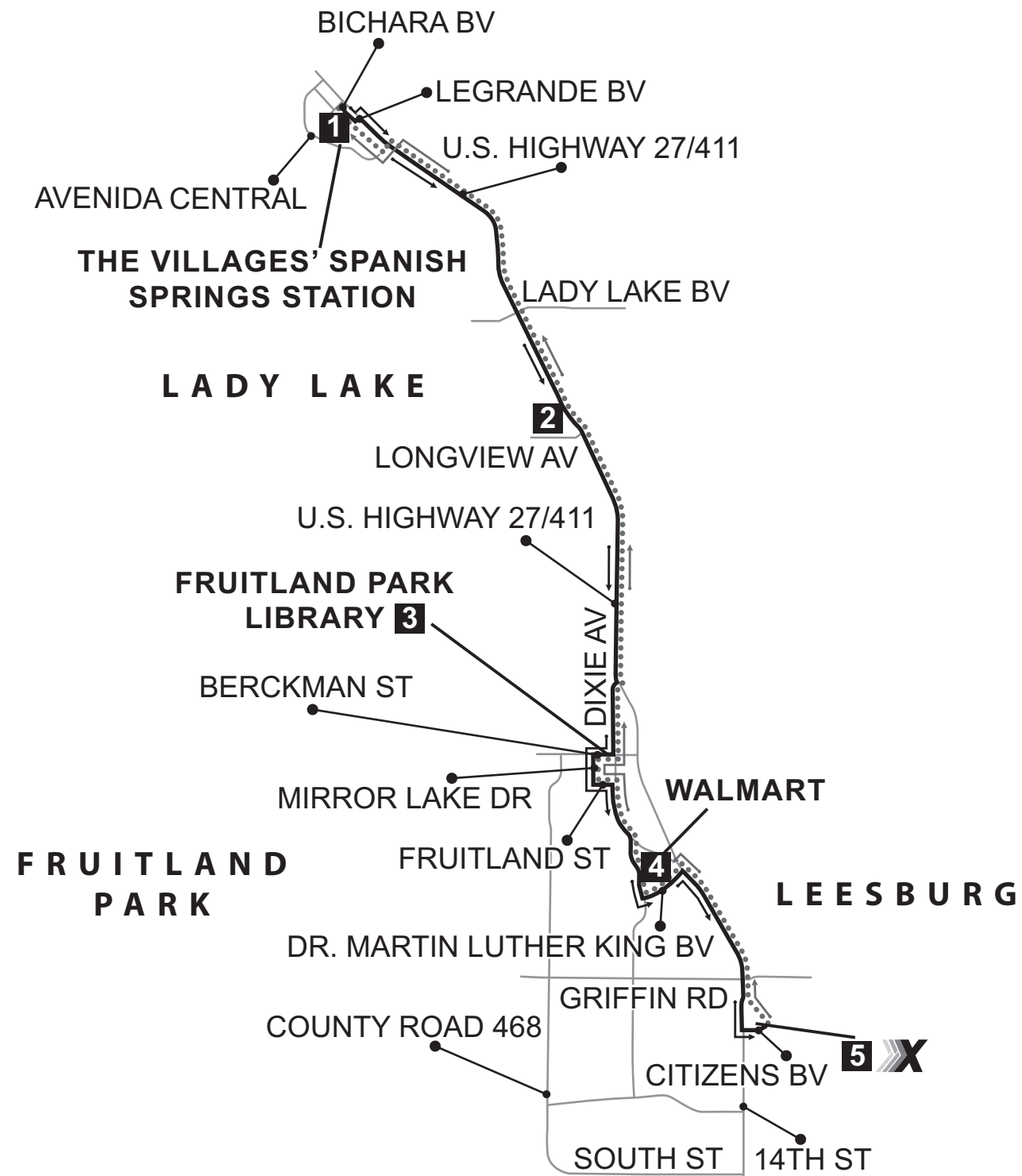
## Northbound | Route 1A

Leesburg to The Villages

Citizens Blvd. & U.S. Highway 27 X Transfer to Routes 1 & 2	WalMart (Dr. Martin Luther King Blvd.)	Fruitland Park Library (Berckman St. & Mirror Lake Dr.)	U.S. Highway 27/441 & Longview Ave.	Spanish Springs Station (The Villages)
5	4	3	2	1
6:00	6:06	6:11	6:16	6:27
7:00	7:06	7:11	7:16	7:27
8:00	8:06	8:11	8:16	8:27
9:00	9:06	9:11	9:16	9:27
10:00	10:06	10:11	10:16	10:27
11:00	11:06	11:11	11:16	11:27
<b>12:00</b>	<b>12:06</b>	<b>12:11</b>	<b>12:16</b>	<b>12:27</b>
1:00	1:06	1:11	1:16	1:27
2:00	2:06	2:11	2:16	2:27
3:00	3:06	3:11	3:16	3:27
4:00	4:06	4:11	4:16	4:27
5:00	5:06	5:06	5:16	5:27
6:00	6:06	6:11	6:16	6:27
7:00	7:06	7:11	7:16	7:27

Buses run Monday through Friday. • Check individual routes for specific start and end times  
Buses do not run on Saturdays, Sundays and federal holidays. • **P.M. times are shown in bold.**

*Not all stops are listed on the route maps and schedules. If your stop is not listed,  
use the time of the stop before yours to estimate when the bus will arrive.*



—— **Southbound**    ..... **Northbound**

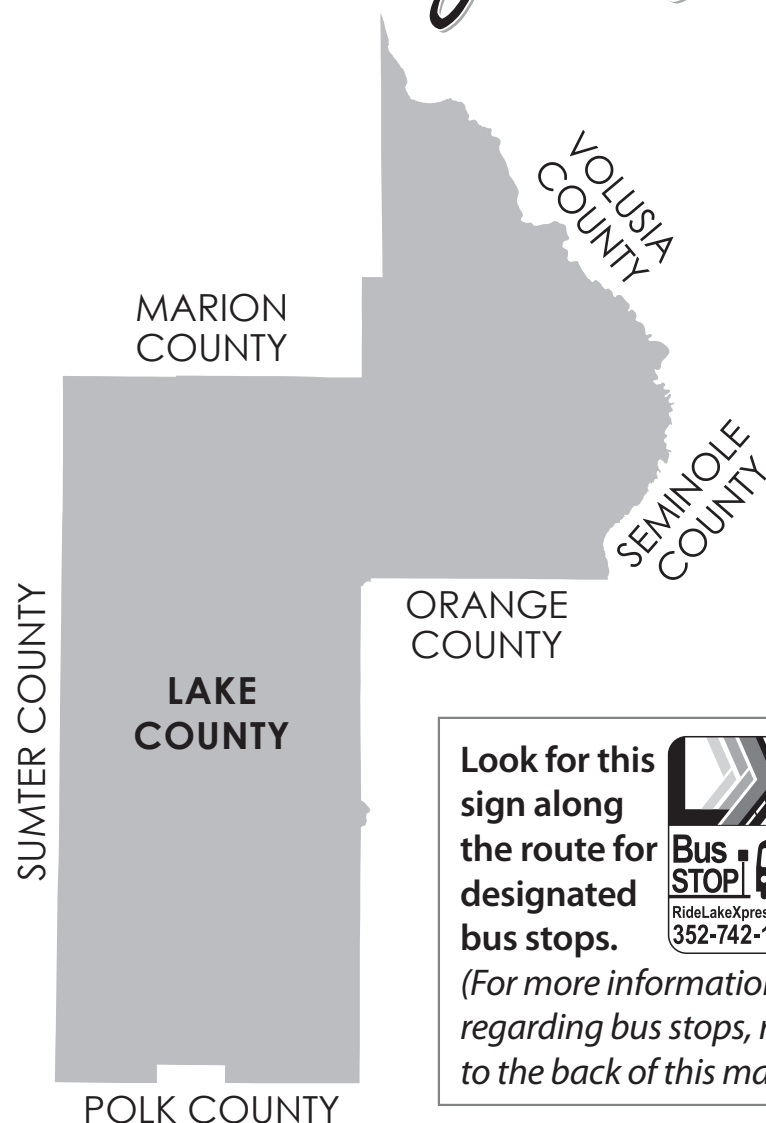


This symbol indicates transfer area. (Refer to schedule for transfer details)

# GENERAL Information



LakeXpress  
*The Way to Go*



Look for this  
sign along  
the route for  
designated  
bus stops.

(For more information  
regarding bus stops, refer  
to the back of this map.)



## On The Bus

- Exact fare or a pass is required for all trips. Drivers do not carry change.
- Standing is permitted behind the white line only. When standing, hold on to the handrail or seat handle while the bus is in motion.
- No eating, drinking, smoking or littering is allowed on buses.
- Keep all bus stop areas free from litter.
- All passengers must wear shirts and shoes.
- Priority seating in the front section of the buses is reserved for disabled persons and elderly riders. Flip-type seats are for people using wheelchairs.
- Please speak quietly while using cell phones.
- No soliciting, disruptive behavior, fighting or vandalism.
- While on the bus, it is prohibited to play radios or other sound devices without earphones.
- Service animals are allowed for riders with disabilities. There is no added fare.

## Students Ride Free

# STUDENTS RIDE FREE

## Catch a LakeXpress bus to class

LakeXpress operates Monday through Friday,  
5 a.m. - 8 p.m. along seven routes.

- **Route 1** runs from The Villages to Eustis, primarily on U.S. Highway 441.
- **Route 1A** runs from The Villages to Leesburg, primarily on U.S. Highway 441.
- **Route 2** circulates in downtown Leesburg.
- **Route 3** circulates in downtown Mount Dora.
- **Route 4** runs from the Altoona Post Office on State Road 19 to Zellwood on U.S. Highway 441 where passengers can transfer to LYNX Link 44.
- **Route 50 East** will service stops between Clermont Park N' Ride and Winter Garden.
- **Route 50 West** will service stops between Mascotte and the Clermont Park N' Ride on U.S. Highway 27



LAKE COUNTY  
FLORIDA  
COMMUNITY SERVICES DEPARTMENT  
Transit Division

**LakeXpress** – Lake County’s fixed-route bus service provides public transportation in two areas of the county. In the northern portion of the county, services are provided along the U.S. Highway 441 corridor, including the municipalities of Eustis, Fruitland Park, Lady Lake, Leesburg, Mount Dora, Tavares and Umatilla. Service also connects to Orange County via LYNX in Zellwood. Additionally, fixed-route service is provided in South Lake County along State Road 50 with connection to Orange County via LYNX Link 105 in Winter Garden. For more information about LakeXpress call 352-742-1940 or visit [www.ridelakexpress.com](http://www.ridelakexpress.com).

**LYNX Information** – Transferring to and from LakeXpress Route 4 to LYNX Link 44 and LakeXpress Route 50 West to LYNX Link 105, is free with a valid transfer pass. For more information regarding LYNX fares and service, call LYNX 407-841-LYNX (5969) or visit [www.golynx.com](http://www.golynx.com). Comments, concerns and complaints may be made by contacting LakeXpress at 352-742-1940, or by visiting [www.ridelakexpress.com](http://www.ridelakexpress.com).

**Title VI Information** – Any person who believes they have been discriminated against while receiving transportation service may file a complaint with the Title VI Specialist at 352-323-5733.

**Lost and found** – LakeXpress is not responsible for articles left on the bus. Found items will be turned over to Lake County Transit Management. All lost and found items will be subject to Florida Statute 705.103 and will be held for 90 days. Call 352-742-1940 to inquire about lost items on a LakeXpress buses.

**Hours of Operation** – 6 a.m.-8 p.m. Buses do not run on Saturdays, Sundays and the following federal holidays:

- New Year’s Day, Martin
- Labor Day
- Luther King Jr. Day
- Thanksgiving Day
- Memorial Day
- Christmas Day
- Independence Day

Bus Fare	Full Fare	Half Fare
One Way Trip	\$1	.50
Daily Pass	\$3	\$1.50
30-Day Pass	\$30	\$15
10-Ride Pass	\$8	\$4
Transfer Pass*	Free	Free

*\*Transfers may only be used to complete a one way trip.*

1. Passes at half price are available for:
  - **Seniors** 60 years or older
  - **Medicare cardholders**
  - Individuals who receive **Supplemental Security Income (SSI)** based on disability, or **Social Security Disability (SSD)** benefits
  - **Veterans** with a valid DD214 card
  - **Individuals with a disability** (*buses are equipped with lifts*).
2. Children under 5 years of age that are accompanied by a fare-paying chaperone ride for free.
3. Students with a valid school issued photo ID ride free.

Bus passes may be purchased from the bus drivers, Lake County Transit Division and the following libraries: Fruitland Park, Lady Lake, Leesburg, W.T. Bland, Marion Baysinger, and at Tavares, Mascotte and Groveland city halls. For detailed information on these locations, visit [www.ridelakexpress.com](http://www.ridelakexpress.com) or call 352-742-1940.

All purchases are final and non-refundable. Passes cannot be transferred. Copying or other reproduction of LakeXpress passes is prohibited. A valid identification is required for all discounted fares. Drivers will punch the pass at the time of first use. Date punched reflects expiration date. Exact change is required for all fares.

**Americans with Disabilities (ADA)** – Lake County Connection is Lake County’s complementary ADA and Transportation Disadvantaged public transportation service for qualified individuals.



Lake County Connection is a door-to-door service primarily intended for persons with disabilities, senior citizens and other individuals who are transportation disadvantaged and who meet the eligibility requirements. The service is provided for individuals who do not have access to any other means of transportation, including LakeXpress bus service. For more information, contact Lake County Connection at 352-742-2612 or log on to [www.lakecountyfl.gov/LCC](http://www.lakecountyfl.gov/LCC).

Bus Stops

Passengers may board and exit the bus at designated LakeXpress bus stop locations along the routes. Passengers may depart the bus by using the pull cord or notifying the driver of their desired drop-off location. The driver will determine the most safe and convenient location to allow passengers to board or exit the bus.